COMUNE DI FOLIGNO

AMBITO 1 "IL CAMPUS"

AREA DISMESSA EX ZUCCHERIFICIO ED AREE ATTIGUE

PIANO ATTUATIVO

COMMITTENTE

COOP CENTRO ITALIA

Società Cooperativa di Consumo a.r.l.

Loc. Pucciarelli - Castiglione del Lago (PG)

Progettazione

Arch. A. Cleri - Arch. L. Beddini - Arch. C. Ricottini

Collaborazione

Geom. G. Vitali - Geom. P. Saracchini

Titolo: PROGETTO

Elaborato: ASSETTO PRESCRITTIVO LOCALIZZAZIONE DESTINAZIONI D'USO

Scala: 1:1000

Tavola: 7.1

Data: FEB.2004

Aggiornamenti: 01) APR.2004 / 1

ARAUT

Ricerca e Progettazione in Architettura, Ingegneria, Urbanistica

06034 Foligno, Largo Mandolaccia, 4 C.F. 74.0742-350258 Fax.0742-350259 e-mail:paolo@araut.it

LA RIPRODUZIONE E RIPRODUZIONE, ANCHE PARZIALE DI QUESTO TAVOLO E' VIETATA A TERMINI DI LEGGE.

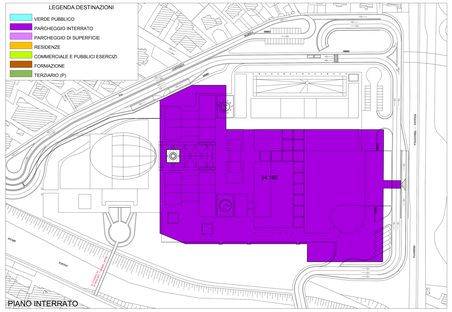

PIANO INTERRATO

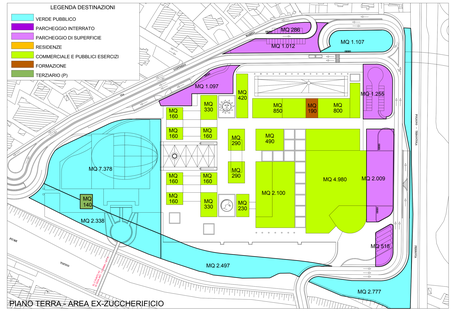

PIANO TERRA - AREA EX-ZUCCHERIFICIO

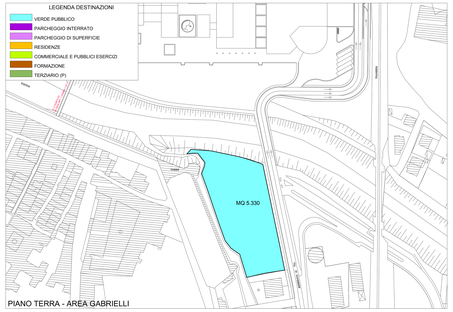

PIANO TERRA - AREA GABRIELLI

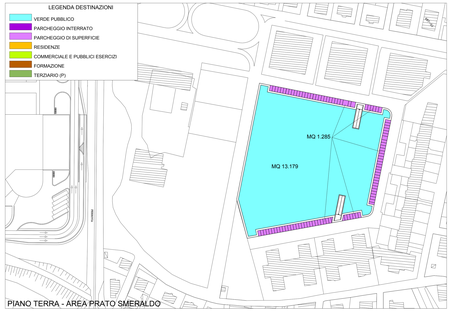

PIANO TERRA - AREA PRATO SMERALDO

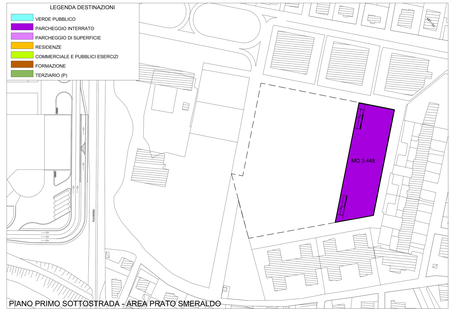

PIANO PRIMO SOTTOSTRADA - AREA PRATO SMERALDO

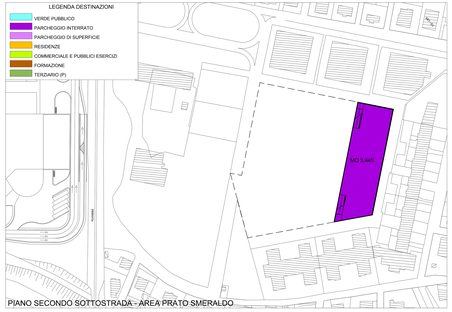

PIANO SECONDO SOTTOSTRADA - AREA PRATO SMERALDO

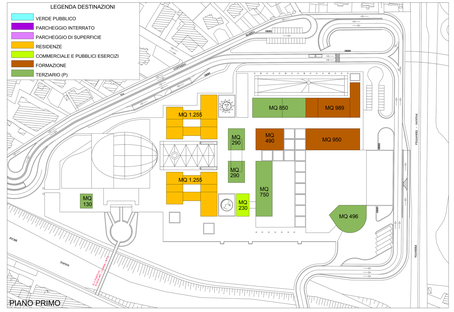

PIANO PRIMO

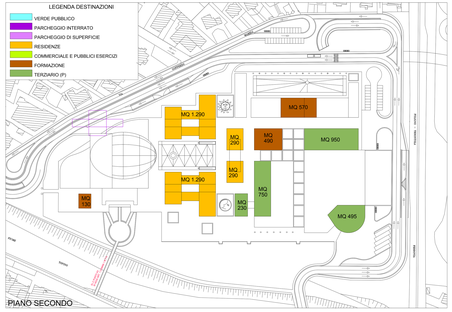

PIANO SECONDO

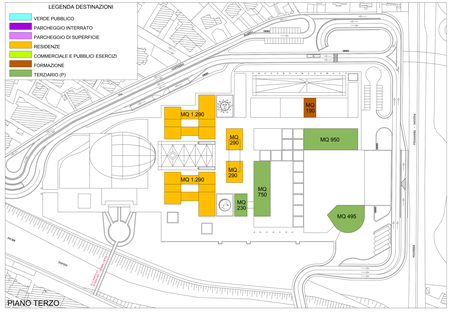

PIANO TERZO

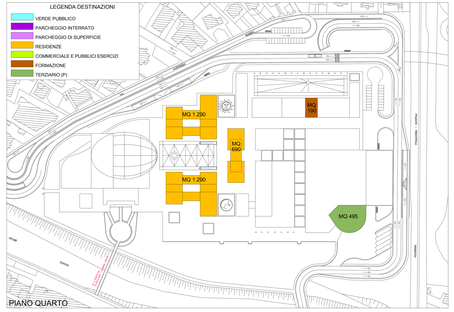

PIANO QUARTO

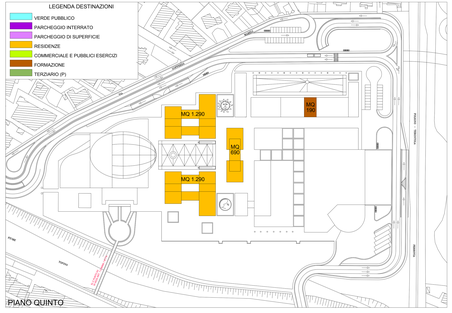

PIANO QUINTO

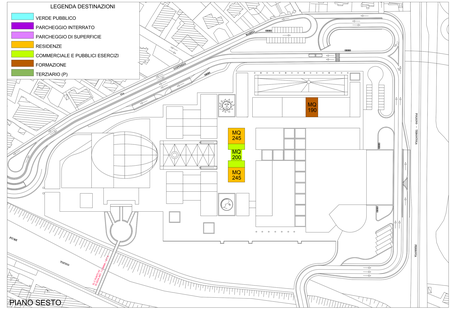

PIANO SESTO

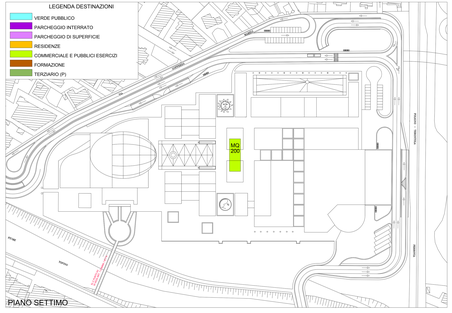

PIANO SETTIMO

livello	PARC. INT.	Park. SUP.	VERDE PUBB.	RESIDENZE	COMM. e P.ES	FORMAZIONE	DIREZIONALE	TOTALE S.U.C.
INTERRATO	31.050							
TERRA		7.462	34.606		12.070	190	140	12.400
PRIMO				2.510	230	2.429	2.806	7.085
SECONDO				3.160		1.190	2.425	6.285
TERZO				3.160		190	2.425	6.265
QUARTO				3.270		190	495	3.955
QUINTO				3.270		190		3.460
SESTO				490	200	190		880
SETTIMO					200			690
	31.050	7.462	34.606	15.860	12.700	4.569	8.291	41.420

RIEPILOGO SUPERFICI

ELABORATO PLANIVOLUMETRICO CON INDIVIDUAZIONE DELLE DESTINAZIONI D'USO